







Key: Phasing

	Phase 1A		Customs Site Boundary shows 'Preferred' & 'Do Max' options (Scenario A & C)
	Phase 1B		Customs Site 'Do Min' option (Scenario B)
	Environmental Enhancements		Tax Site Boundary

*Note : - Where the Customs site and Tax site/Freeport boundaries coincide, the Customs Site boundary has been drawn inside the Freeport boundary site for clarity on the Drawings. The Actual Customs Site will extend to the Tax Site/Freeport boundary line

C	08/04/21	Redline update	MO/GO
B	18/03/21	Redline update	MO/GO
A	12/01/21	Issued for CMC	MO/GO
REV	DATE	COMMENTS	AUTHOR / CHECKED

PROJECT TITLE		
Plymouth & South Devon Freeport		
DETAIL		
Proposed Langage Phasing Diagram		
DRAWING NUMBER (PROJECT-ORIGINATOR-ZONE-LEVEL-TYPE-ROLE-NUMBER)		
21086PF -LHC -00 -00 - DR - AR - 0105		
STATUS	STATUS DESCRIPTION	
S2		
REVISION	DATE	SCALE
C	31/08/21	1:2500@A1
CONTRACTORS MUST CHECK ALL DIMENSIONS ON SITE - ONLY FIGURED DIMENSIONS ARE TO BE WORKED FROM - DISCREPANCIES MUST BE REPORTED TO THE ARCHITECT BEFORE PROCEEDING - THIS DRAWING IS COPYRIGHT		LHC PROJECT NUMBER
		21086PF



EXETER
01392 444334

PLYMOUTH
01752 660908

ST AUUSTELL
01726 214335

lhc.net